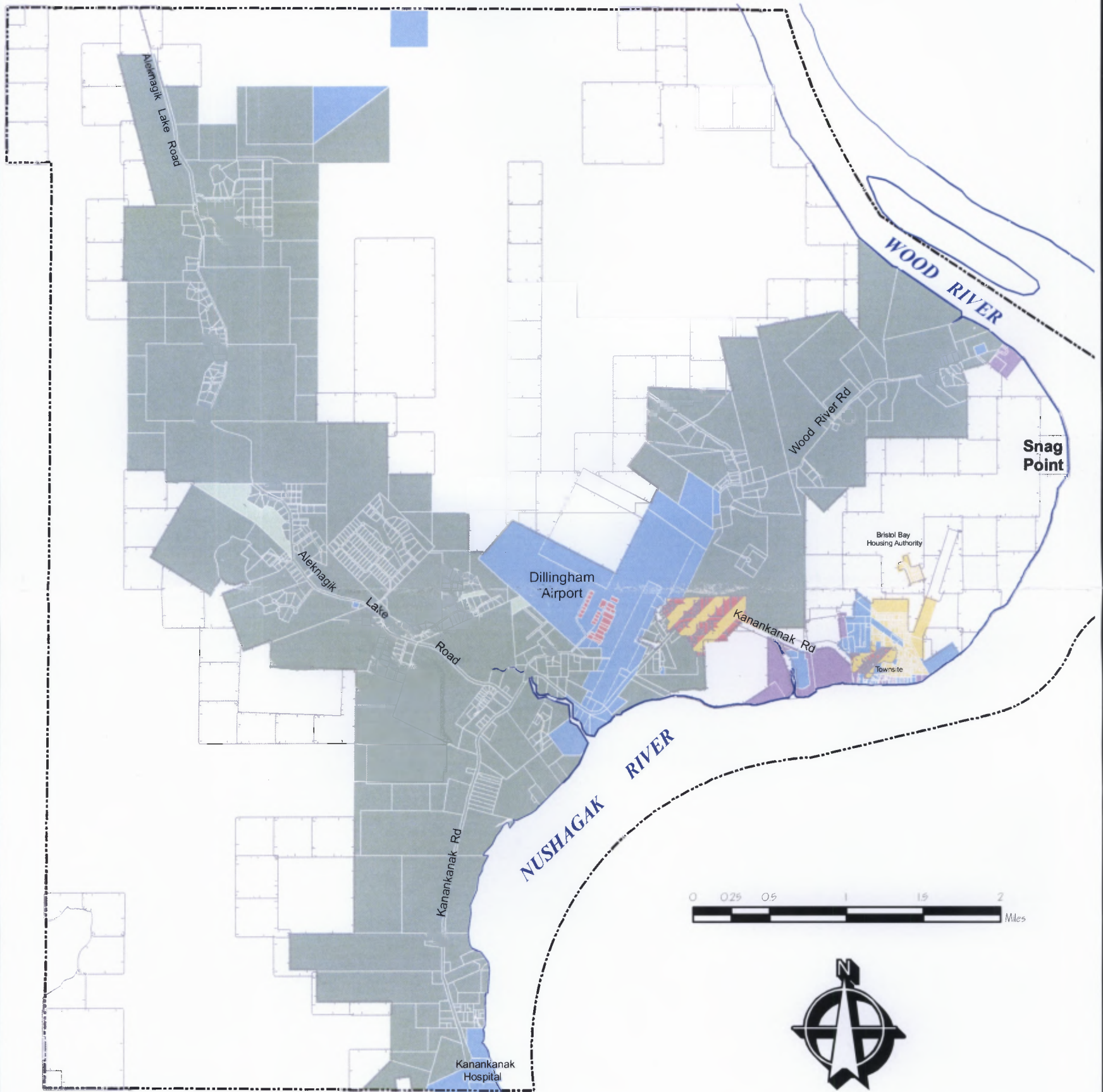


# CITY OF DILLINGHAM LAND USE PLAN



## Proposed Land Use Classification

- |                                |                             |
|--------------------------------|-----------------------------|
| Unclassified                   | Public Facilities           |
| Commercial                     | Public Open Space / Reserve |
| Commercial & Urban Residential | Residential (Rural)         |
| Industrial                     | Residential (Urban)         |
| City Boundary                  | Shoreline                   |



Preparation of this map was funded by a community planning grant from the Bristol Bay Economic Development Corporation and is part of the City of Dillingham Comprehensive Plan 2006 update. Work was completed by Aero-Metric. Data for this map has been compiled primarily from the City of Dillingham GIS. Aerial photography dates from 7/11/2000 by Aero-Metric.  
Map created: June 2006



# CITY OF DILLINGHAM TOWNSITE LAND USE PLAN

## Proposed Land Use Classification

- |   |                                |   |                             |
|---|--------------------------------|---|-----------------------------|
|  | Unclassified                   |  | Public Facilities           |
|  | Commercial                     |  | Public Open Space / Reserve |
|  | Commercial & Urban Residential |  | Residential (Rural)         |
|  | Industrial                     |  | Residential (Urban)         |

Preparation of this map was funded by a community planning grant from the Bristol Bay Economic Development Corporation and is part of the City of Dillingham Comprehensive Plan 2006 update. Work was completed by Aero-Metric. Data for this map has been compiled primarily from the City of Dillingham GIS. Aerial photography dates from 7/11/2000 by Aero-Metric.  
Map created: June 2006







Bristol Bay Housing Authority



# CITY OF DILLINGHAM TOWNSITE LAND USE PLAN FIGURE 2

Approximate scale in feet: 200 0 200 400 600

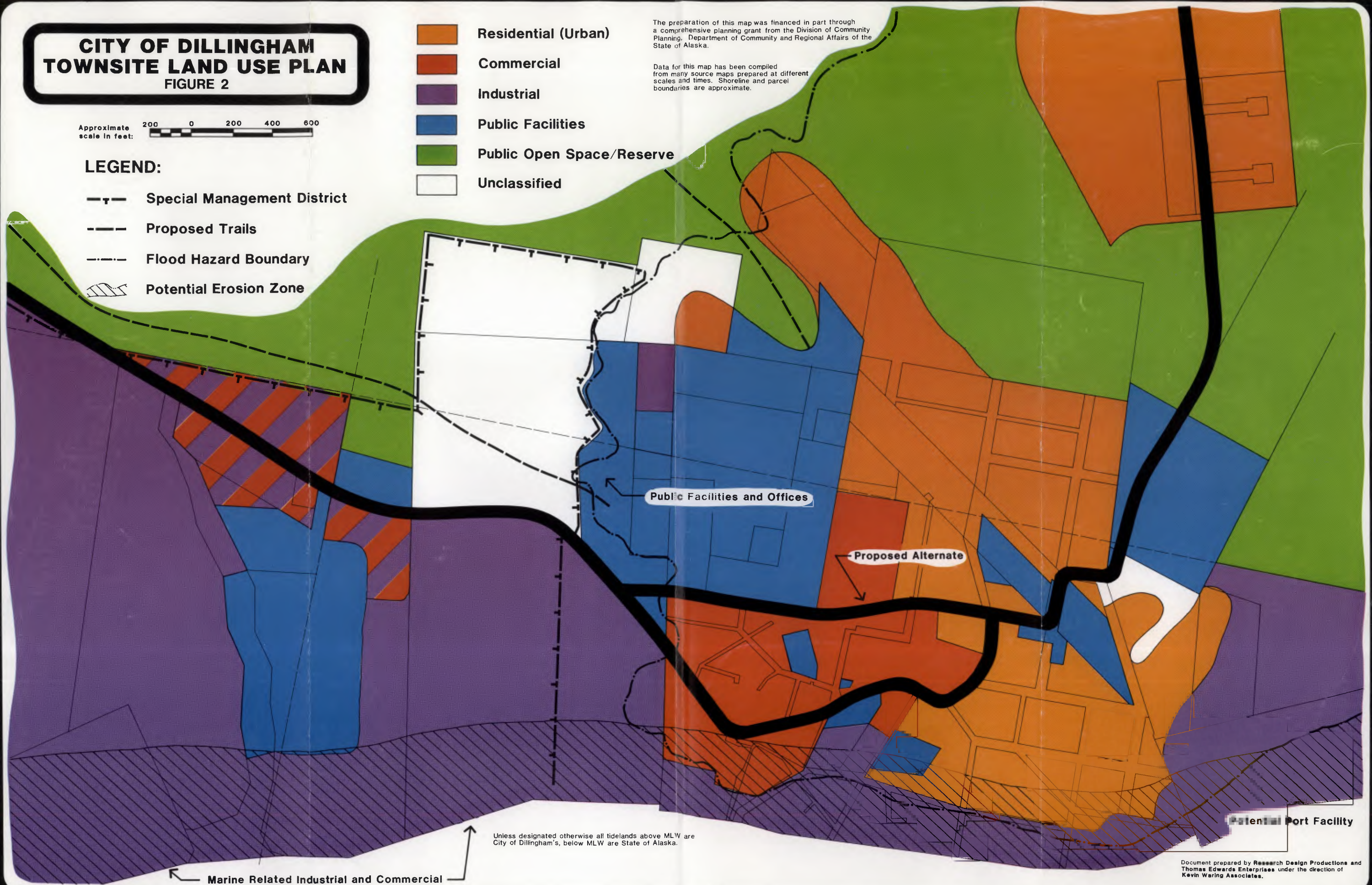
## LEGEND:

-  Special Management District
-  Proposed Trails
-  Flood Hazard Boundary
-  Potential Erosion Zone

-  Residential (Urban)
-  Commercial
-  Industrial
-  Public Facilities
-  Public Open Space/Reserve
-  Unclassified

The preparation of this map was financed in part through a comprehensive planning grant from the Division of Community Planning, Department of Community and Regional Affairs of the State of Alaska.

Data for this map has been compiled from many source maps prepared at different scales and times. Shoreline and parcel boundaries are approximate.



← Marine Related Industrial and Commercial →

Unless designated otherwise all tidelands above MLW are City of Dillingham's, below MLW are State of Alaska.



# CITY OF DILLINGHAM TOWNSITE LAND USE PLAN

## Proposed Land Use Classification

- |  |                                |  |                             |
|--|--------------------------------|--|-----------------------------|
|  | Unclassified                   |  | Public Facilities           |
|  | Commercial                     |  | Public Open Space / Reserve |
|  | Commercial & Urban Residential |  | Residential (Rural)         |
|  | Industrial                     |  | Residential (Urban)         |

Preparation of this map was funded by a community planning grant from the Bristol Bay Economic Development Corporation and is part of the City of Dillingham Comprehensive Plan 2006 update. Work was completed by Aero-Metric. Data for this map has been compiled primarily from the City of Dillingham GIS. Aerial photography dates from 7/11/2000 by Aero-Metric. Map created: June 2006

Bristol Bay Housing Authority

